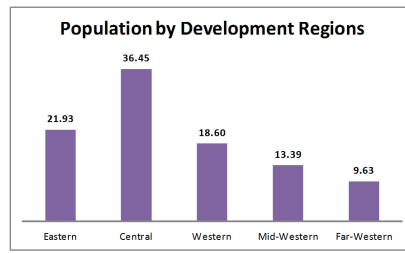
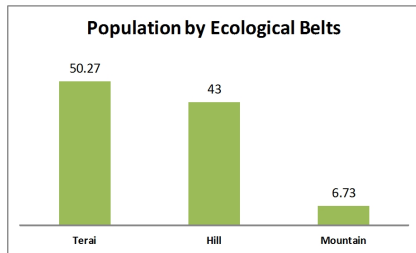


Census 2011: Percentage of Population by Ecological Belt and Development Region

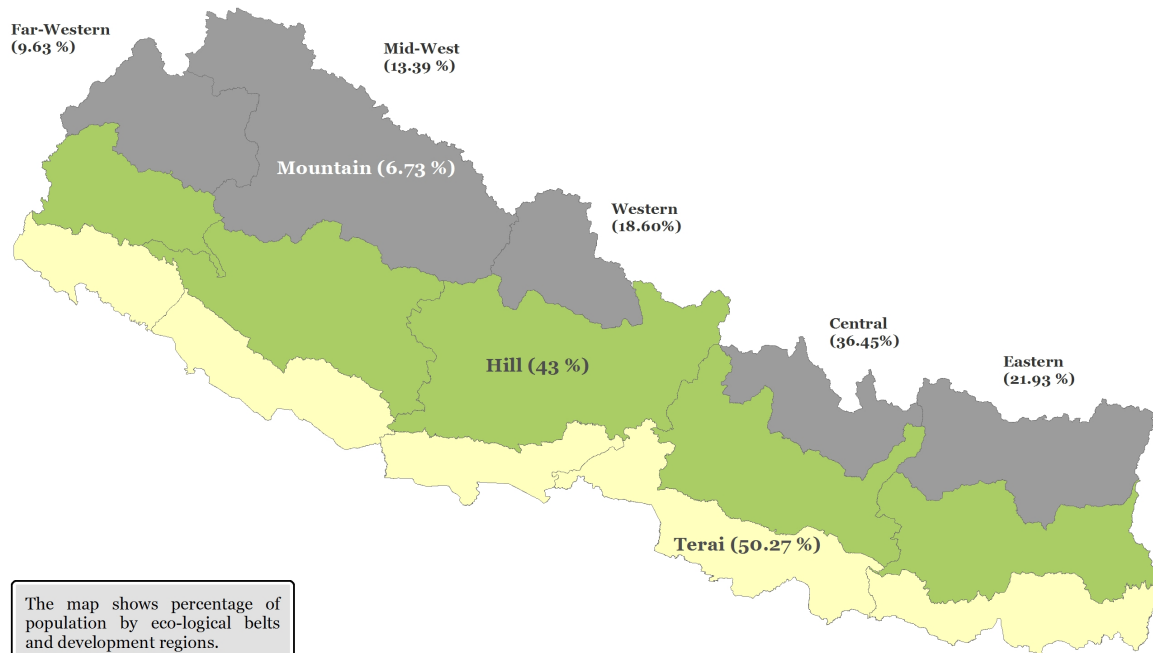


DRAFT

Legend

Ecological Belts

- Hills
- Mountains
- Terai



The map shows percentage of population by eco-logical belts and development regions.

Date: 17 Jan, 2013
Map data source(s): Survey Department/Nepal, Census 2011
Disclaimers: The designations employed and the presentation of material on this map do not imply the expression of any opinion whatsoever on the part of the Secretariat of the United Nations concerning the legal status of any country, territory, city or area or of its authorities, or concerning the delimitation of its frontiers or boundaries.

Map produced by the ECN with support of UNDP - Electoral Support Project